



PORT OF LONDON
AUTHORITY

Port of London Authority
Chart Correction Advice
Date: 13th October, 2017

CCA No: 2017/37



Charts: Bow Creek

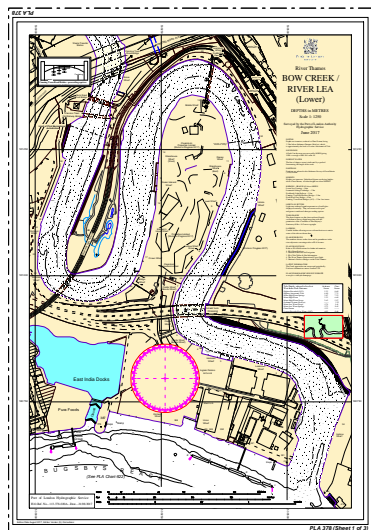
PLA Chart No. 378A
HO Ref No. 113-378-020A
Previous Chart Correction: 2014/23

PLA Chart No. 378B
HO Ref No. 113-378-020B
Previous Chart Correction: 2014/38

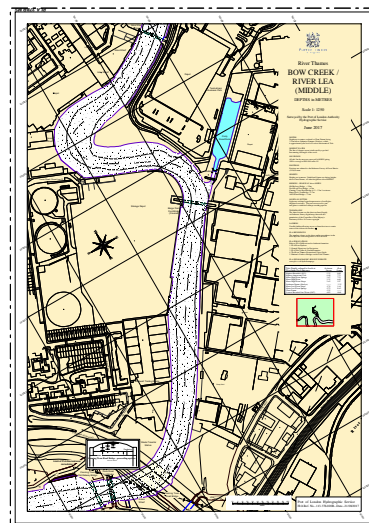
PLA Chart No. 378C
HO Ref No. 113-378-020C
Previous Chart Correction: 2014/38

New editions of charts PLA378A, 378B & 378C

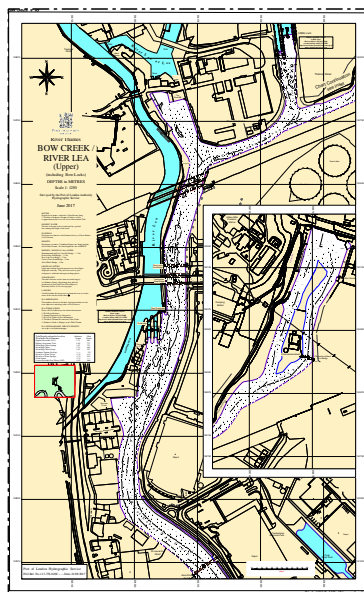
378A



378B



378C



For further information see the PLA hydrographic service website:

<http://www.pla.co.uk/Safety/PLA-Hydrographic-Service-Published-Surveys>